

# Fourth Meeting of The Global High Frequency Radar Network

Heraklion, Crete, Greece  
22-23 September 2015

---

## ***HF Radar monitoring systems and response against marine Oil Spills in the Malta Channel***

---

**GIUSEPPE CIRAULO**

*(University of Palermo - Calypso Project Sicilian Focal Point)*

*Aldo Drago, Simone Cosoli, Rosario Sinatra, Francesco Raffa*  
IOM – Malta      OGS – Trieste      CUTGAN – UNICT      CNR – IAMC

## **WHO WE ARE**

### **UNIPA – DICAM main Remote Sensing activities Land**

- Remote Sensing applied to Hydrology;
- Estimating actual Evapotranspiration by means of surface energy balance models;
- Soil humidity mapping by means of VIS/NIR and thermal images;
- Soil humidity by means of radar images.
- Correlation of climatic data – vegetation indices;
- Droughts;
- Landslides – SAR Differential Interferometry

## WHO WE ARE

### UNIPA – DICAM main RS ACTIVITIES - water

1. Coastal areas and lagoon monitoring - Water quality
2. mapping submerged vegetation dynamics
3. airborne, satellite and field data
4. Primary production - Phytoplankton
5. Sea Surface Temperature (fronts)
- 6. Oil spill detection**
7. Surface water currents monitoring
8. Lakes Water quality
9. Occurrence of toxic blooms monitoring

# UNIPA-Medilab RS laboratory- Equipments

## Hardware



## The Lab



## Equipments



## Software

### GIS

- ARCINFO
- ARCVIEW GIS
- ARCGIS
- ARCIMS
- ARCPAD

### Image Processing

- IDL
- ENVI
- ERDAS IMAGINE
- ER MAPPER
- IDRISI

### Data Processing

- EASY TRACE
- CARTALINX
- LEICA GPSs
- SURFER

# Medilab - Equipments



**Vector**




**StreamPro - profiler**



**Sontek ADCP - profiler**




**Buoy - GPS and  
GSM - Radio**



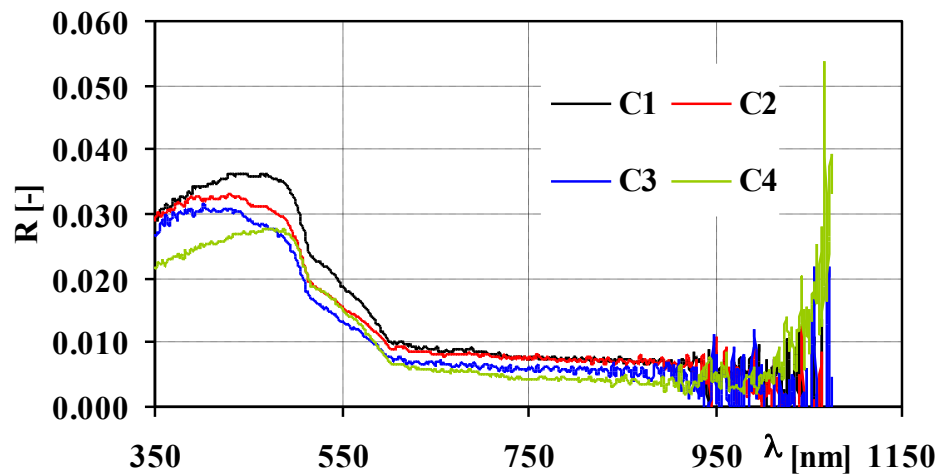
**Vectrino**



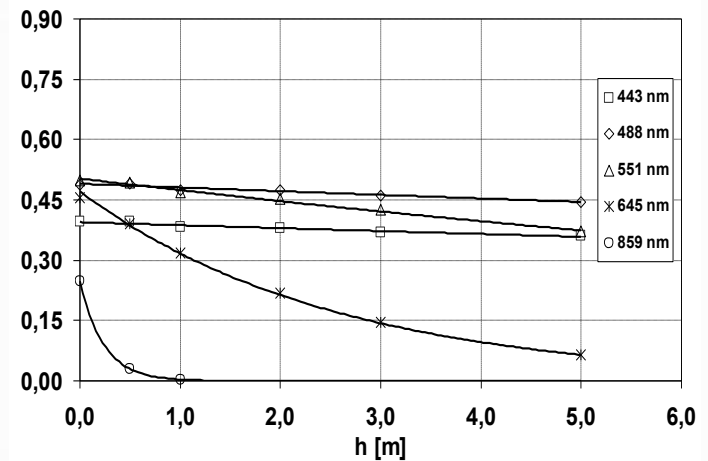
# Medilab - Equipments



$R(\lambda) - R(V)$



$E(h) - \text{punto C7}$



# Calypso Project Outline

<b>PRIORITY AXIS</b>	<i>Axis II: Environment, Energy and Risk prevention</i>
<b>SPECIFIC OBJECTIVES</b>	<i>2.3. Promoting joint actions in the sphere of prevention of risks resulting from both natural and human causes</i>
<b>PROJECT CODE</b>	A1.2.3-31
<b>DURATION</b>	<i>2 years 15/4/2011 – 14/4/2013 (<u>October 2013</u>)</i>
<b>BUDGET</b>	<i>1.455399 M Euro of which 100KEuro Additional funds provided by ARPA Sicilia</i>
<b>LEAD PARTNER</b>	<i>University of Malta</i>
<b>PARTNERS</b>	<i>4 Maltese; 4 Italians</i>

additional and coherent activities have been funded in a project extension (CALYPSO FO) to install a new antenna in Sicily (to ensure robustness and redundancy of the system)

**CALYPSO FO will end on the 14th of November 2015**

# Project Partners

1	<b>UNIVERSITY OF MALTA (UOM) - <i>Prof. Aldo Drago</i> <u>PROJECT LEADER</u></b>
2	<b>TRANSPORT MALTA (TM)</b>
3	<b>CIVIL PROTECTION DEPARTMENT (CPD)</b>
4	<b>ARMED FORCES OF MALTA (AFM)</b>
5	<b>ARPA Sicilia – Regional Agency Environmental Protection</b>
6	<b><i>Istituto per l’Ambiente Marino Costiero uos di Capo Granitola, Consiglio Nazionale delle Ricerche</i> (IAMC-CNR CAPO GRANITOLA)</b>
7	<b>UNIVERSITA’ DEGLI STUDI DI PALERMO <i>Prof. Giuseppe Cirao</i> <u>SICILIAN FOCAL POINT</u> <i>Polo Universitario di Trapani (UNIPA)</i></b>
8	<b>UNIVERSITA’ DI CATANIA (CUTGANA)</b>

**OGS (Trieste) is also directly involved**

# Main Project Targets

**Setup a Permanent and fully operational HF radar observing system, capable of recording (in real-time with hourly updates) surface currents in the Malta Channel.**


## **Data + Numerical models = Applications**

*optimise intervention in case of **oil spill** response; tools for security, safer navigation; improved meteo-marine forecasts; monitoring of currents in critical areas such as ports; **search and rescue** and better management of the marine space between Malta and Sicily.*

## **Network of stakeholders and responsible entities**

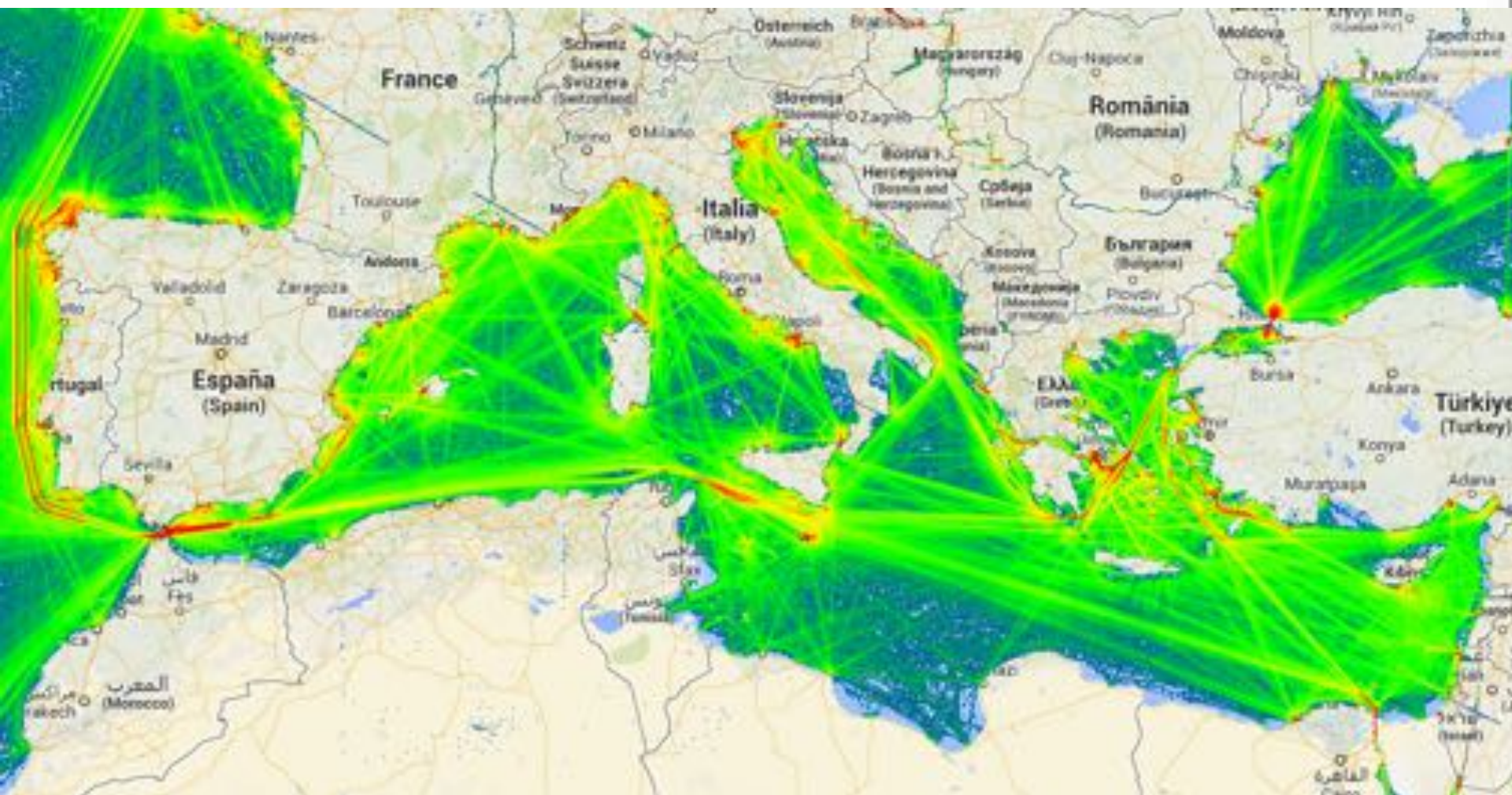
*direct activities for the exchange of information, practices and the preparation of common protocols for collaborative surveillance and operational interventions in the case of accidents and emergencies between Maltese and Sicilian counterparts (Guradia Costiera Italiana, Civil Protection, etc).*

# Background Analysis

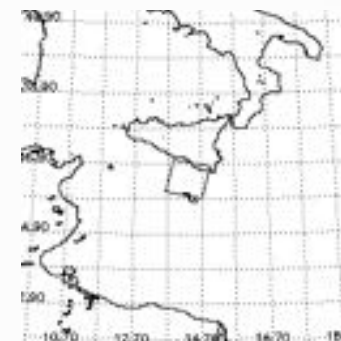
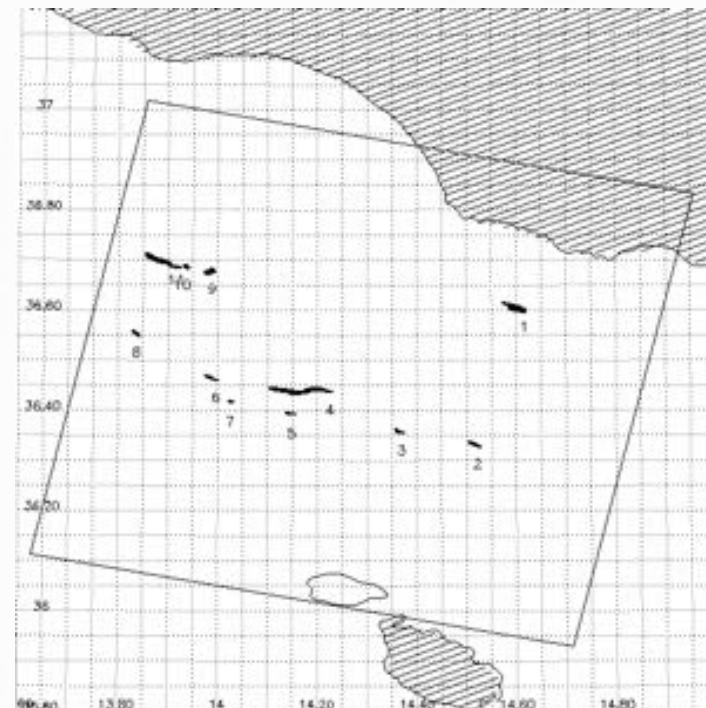
An aerial photograph of the Malta Channel, showing the island of Malta in the foreground and Sicily in the background. The water is a deep blue, and the land is a mix of green and brown. A red dot is visible on the northern coast of Malta, and an orange dot is visible on the southern coast. The text is overlaid on the right side of the image.

Around 20% of global oil transported by sea traverses the Mediterranean, amounting to an annual flux of 350 million tons of crude oil and refined products. Most of this maritime traffic travels across the Malta Channel and includes, besides oil, many other hazardous liquid substances.



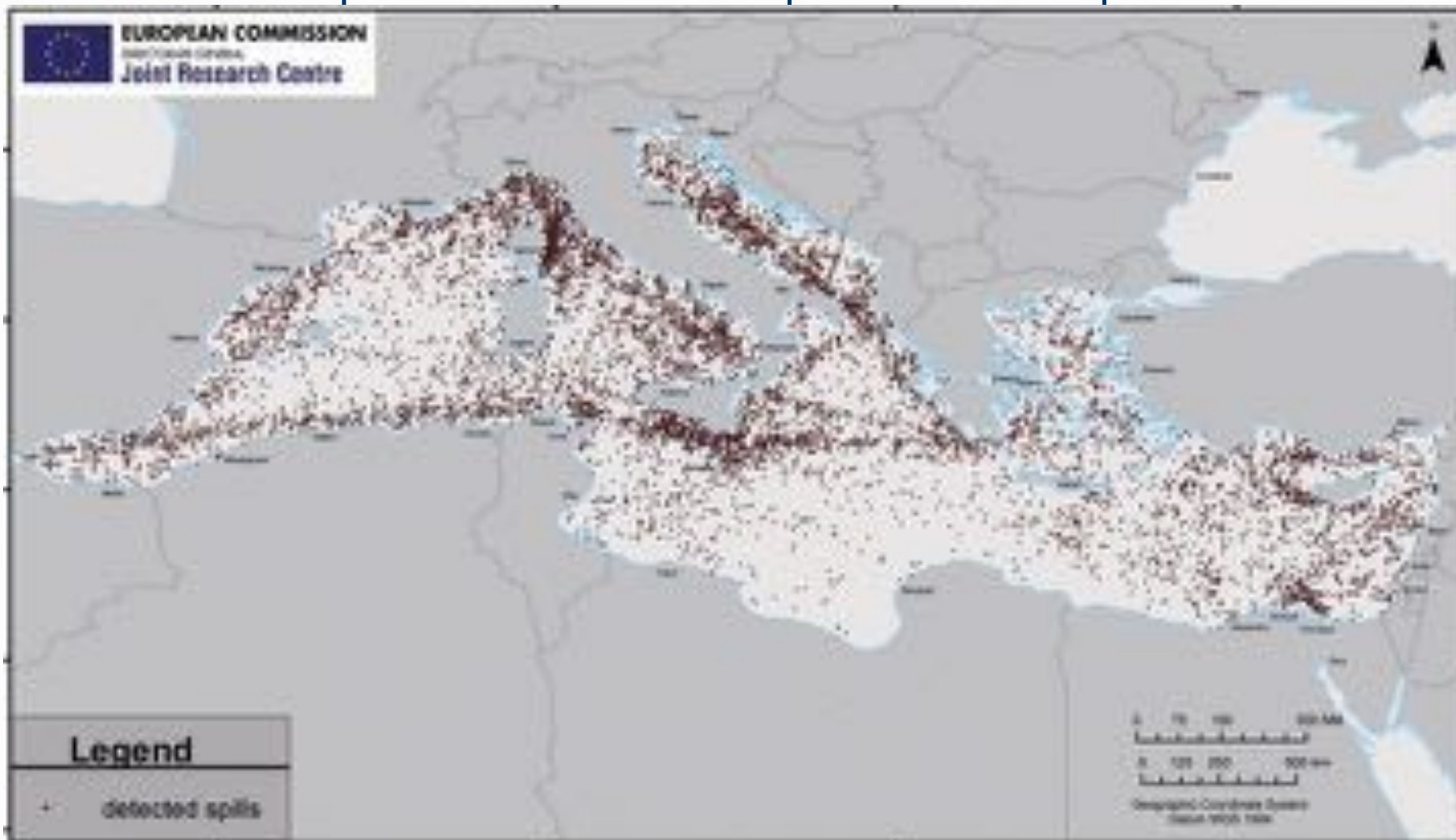


# UNIPA Oil spill detection activities (remote sensing)



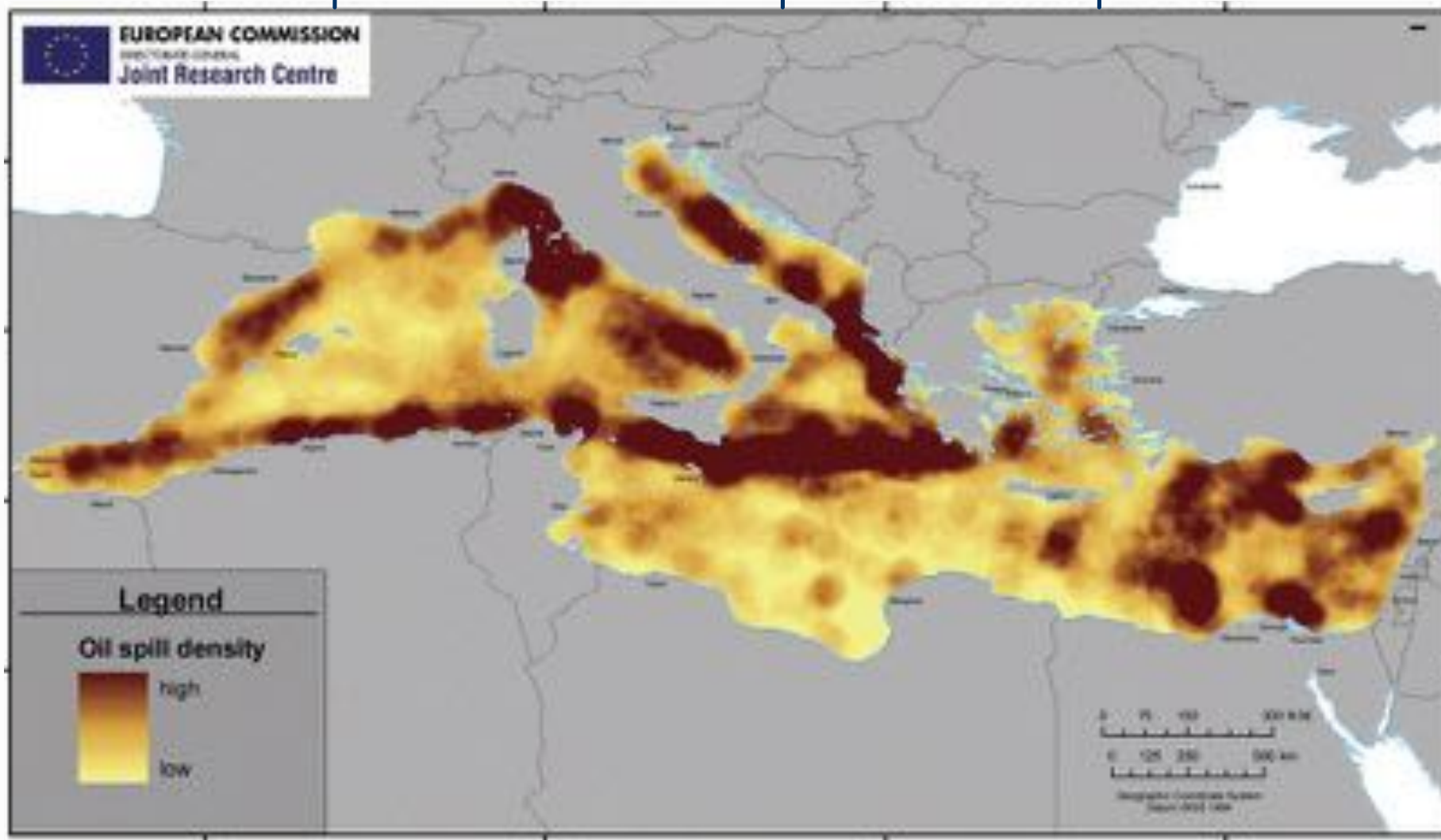
# Why CALYPSO in the Malta channel

Oil spills in the 1999-2004 period: 18.947 spills



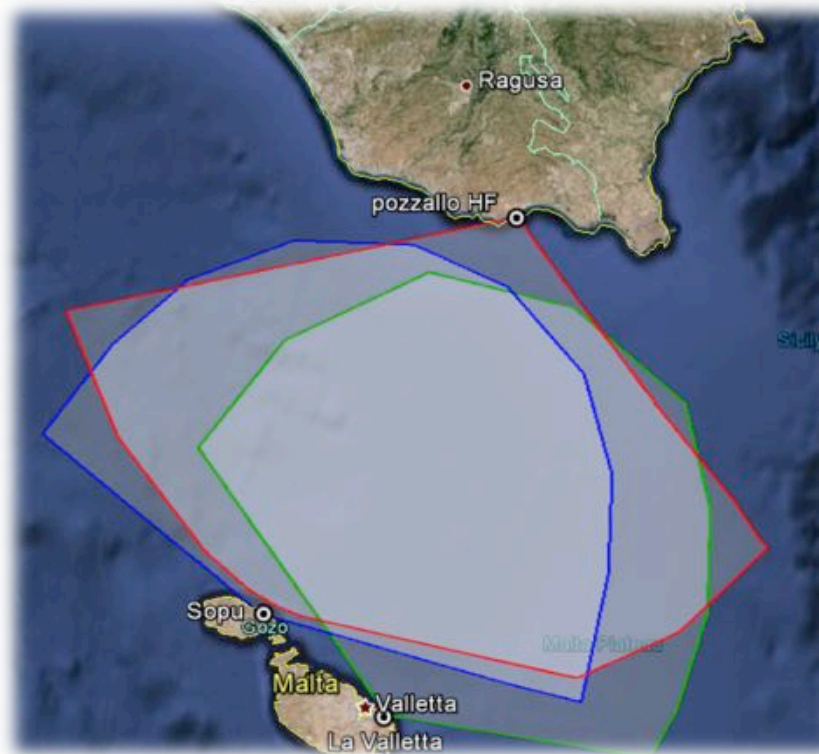

# Why CALYPSO in the Malta channel

Oil spills in the 1999-2004 period: 18.947 spills

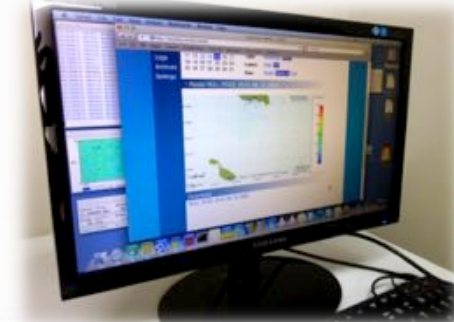


# The Calypso HF Seasonde network (3 antennas @ 13.5 MHz)

The Pozzallo HF antenna  
completed the CALYPSO HF  
network in August 2013



The installation has been completed on 13th of August



# The Pozzallo HF installation



# The Pozzallo HF installation



# The Pozzallo HF installation



# The Calypso HF system Validation

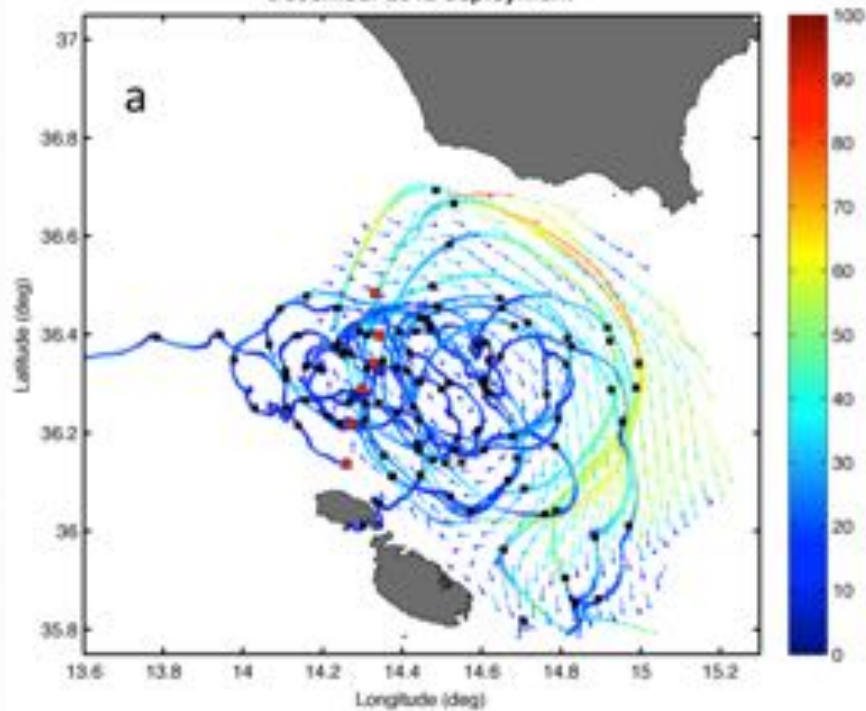
**1) Drifters release (validation)**

**2) ADCP survey (validation)**

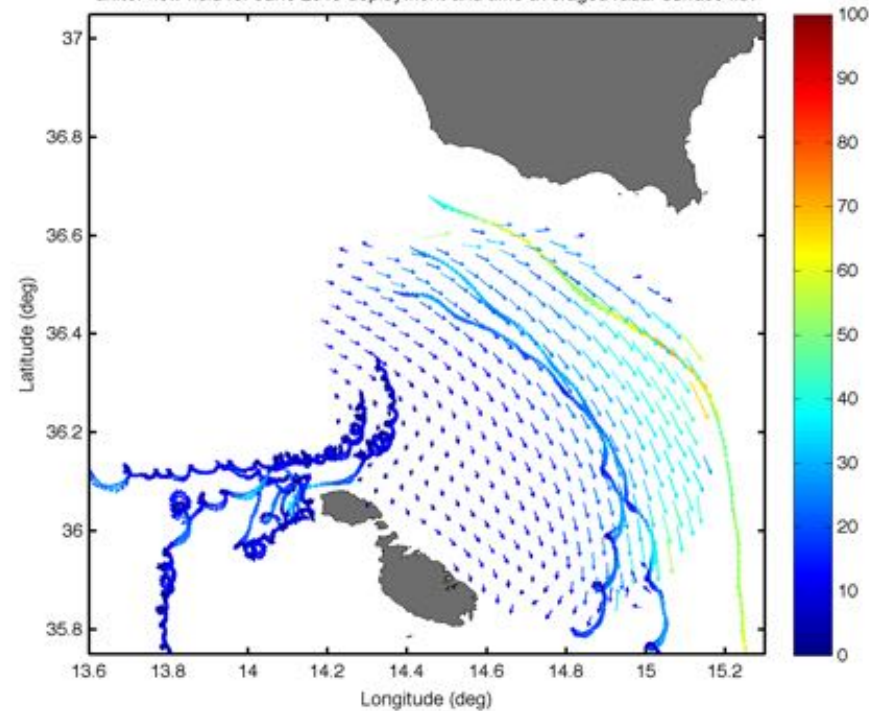


# VALIDATION

December 2012 deployment

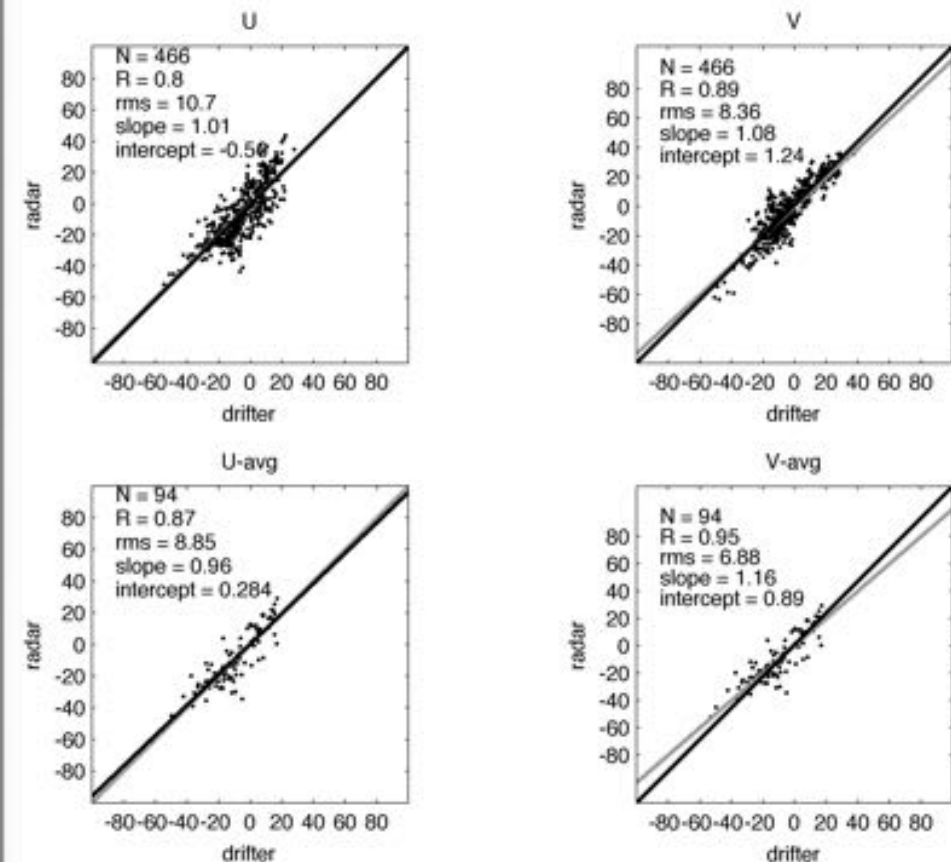


drifter flow field for June 2013 deployment and time-averaged radar surface flow

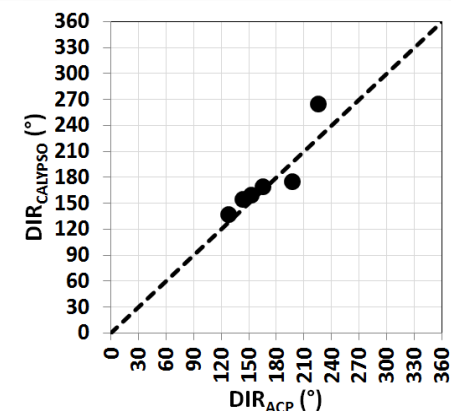
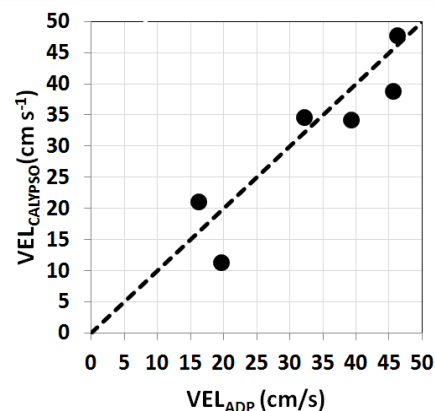


# VALIDATION

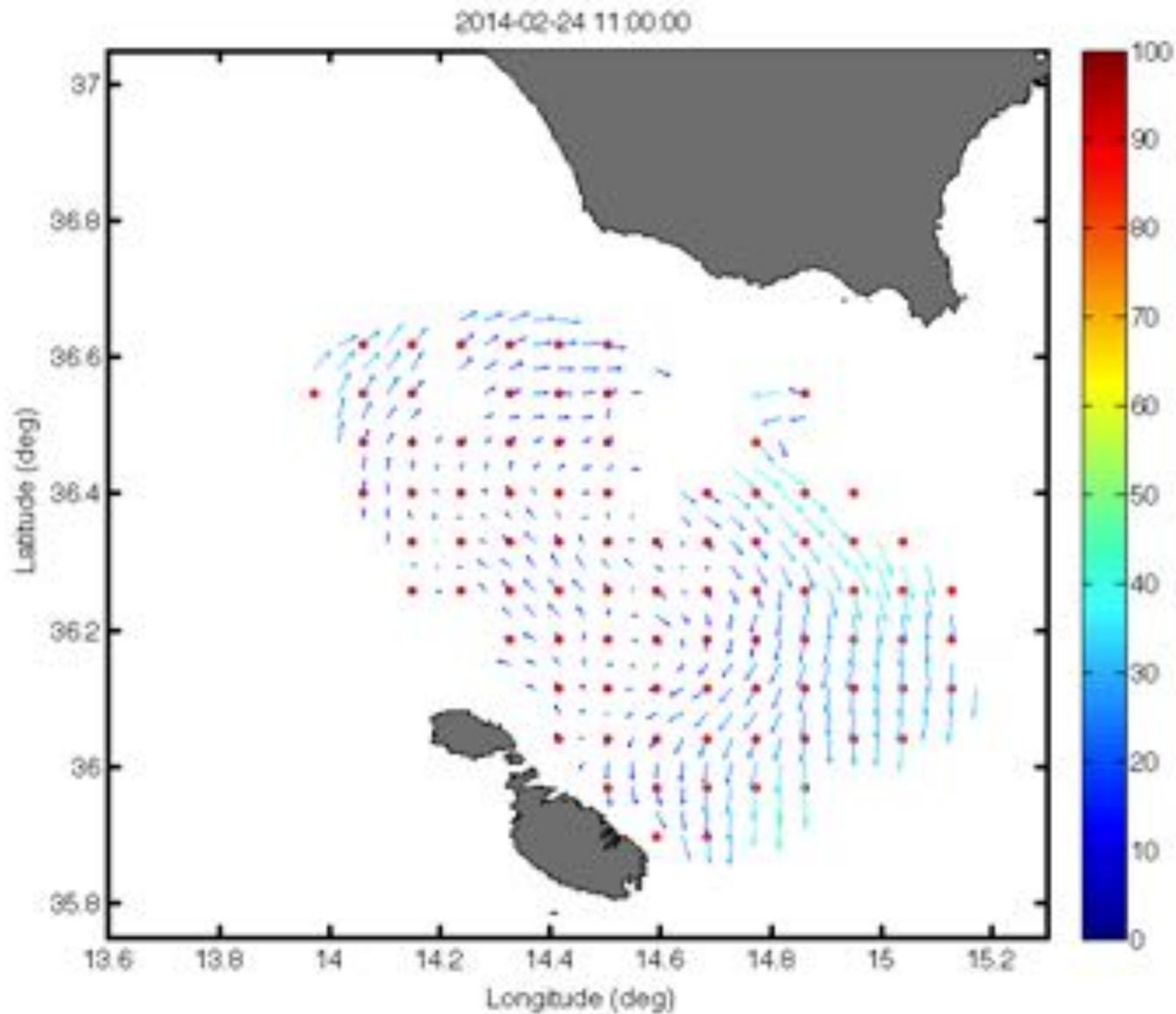
## drifters



## ADCP


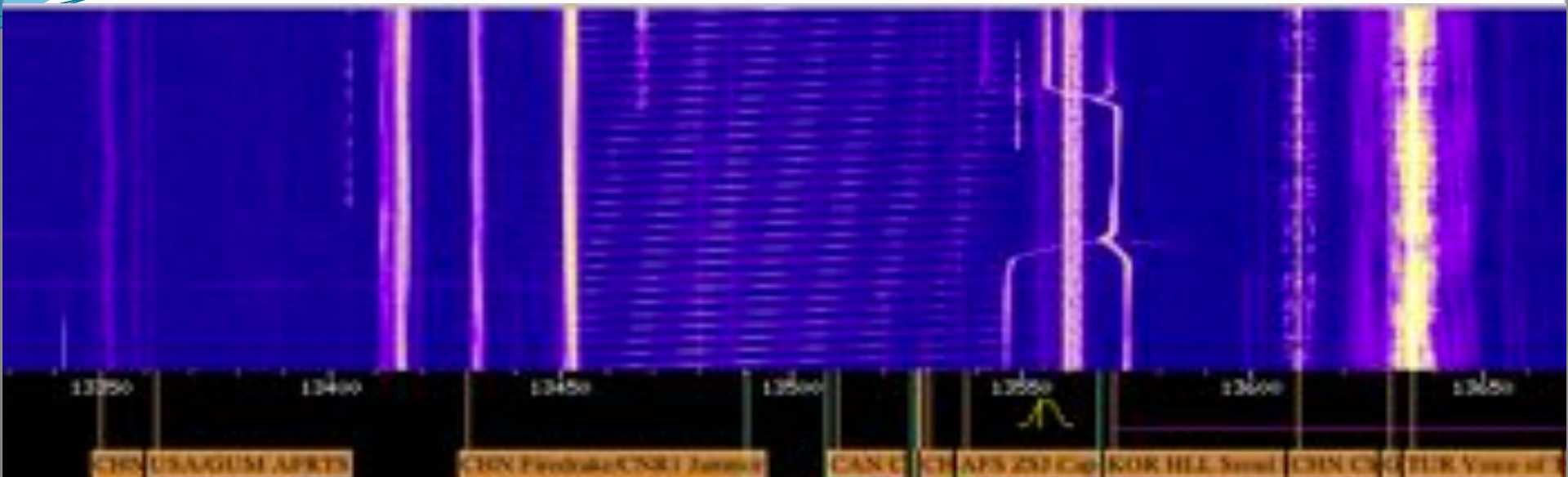


# VALIDATION



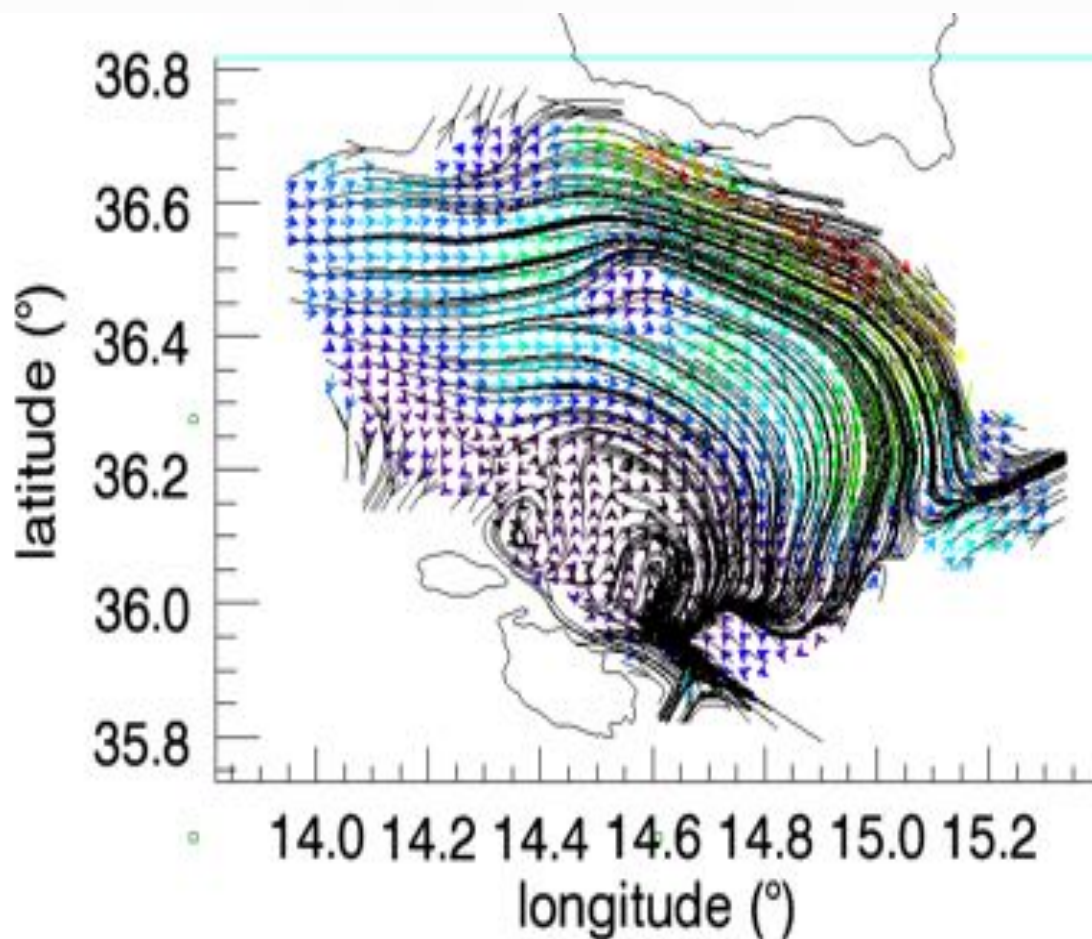

# RFI Noise interference problem

source of spectrum scans: <http://websdr.ewi.utwente.nl:8901/>



# CHL-a vs Surface currents

## comparison with the Landsat 8 derived map

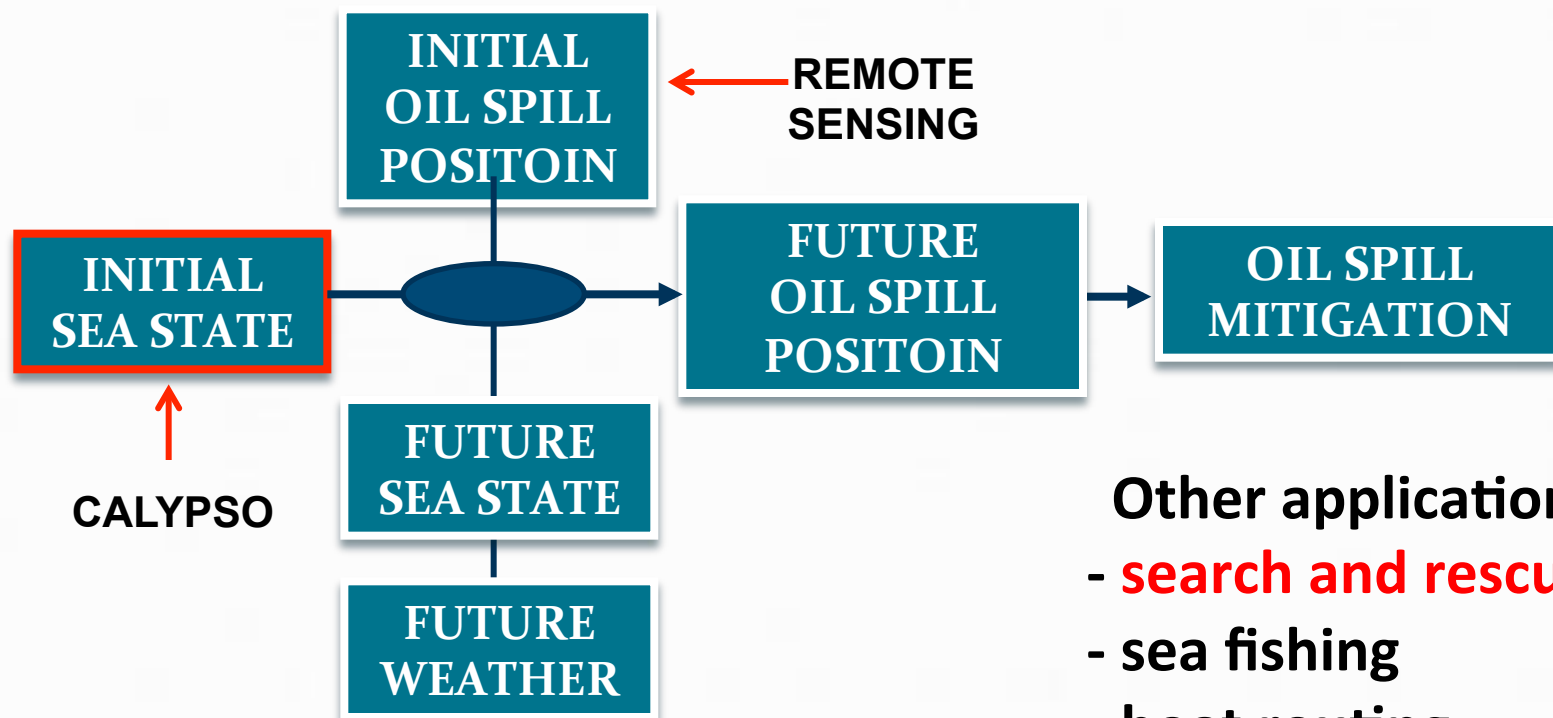


## Expected use of the system

The CALYPSO network will be maintained up for at least 5 years

During this period CALYPSO data will be useful in:

- improving the reliability of sea currents forecasting
- **oil spill** chain response (forecasting of the oil fate and mitigation)



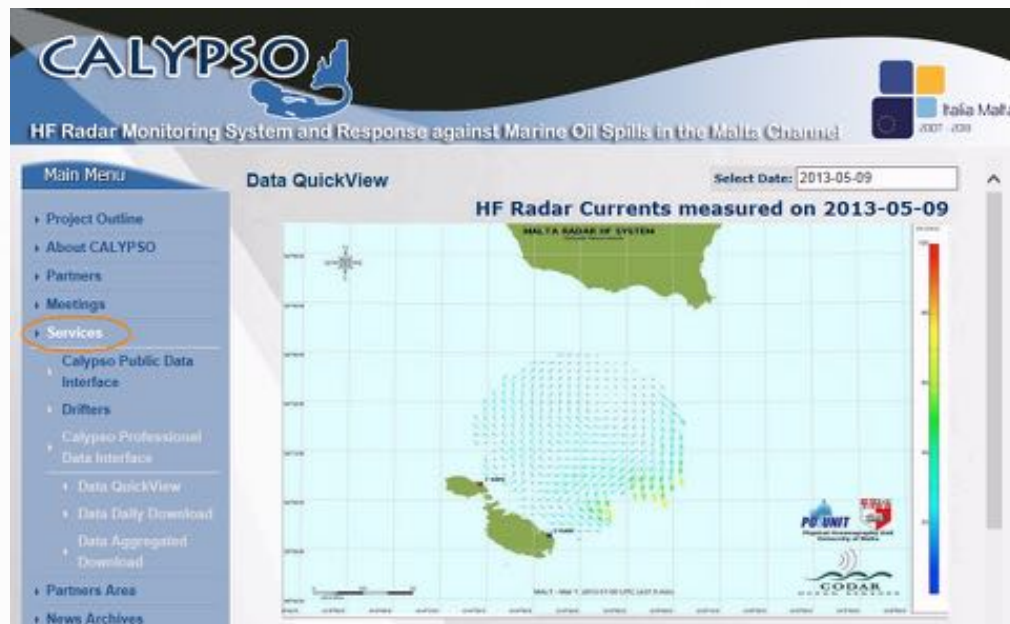
Other applications

- **search and rescue**
- sea fishing
- boat routing

## Data Access – [www.capemalta.net/calypso](http://www.capemalta.net/calypso)

**User friendly web interfaces** for the display of data in real-time are being developed. These provide information in the form of maps for 2D display as well as time series at selected points in the area of coverage.

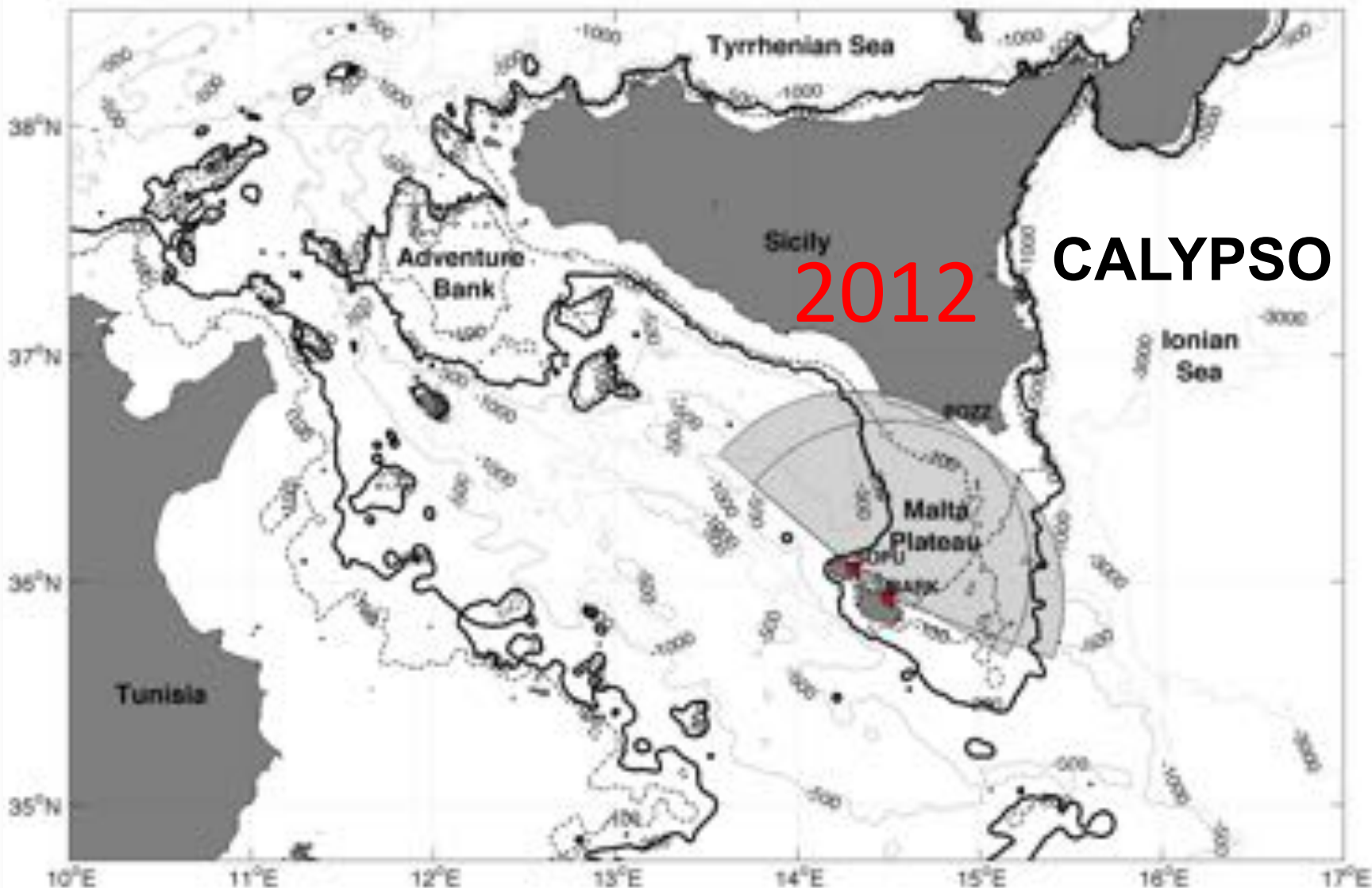
The **Public Interface** is aimed for the general public. It provides plots and statistics for 9 different regions in the Malta-Sicily channel.



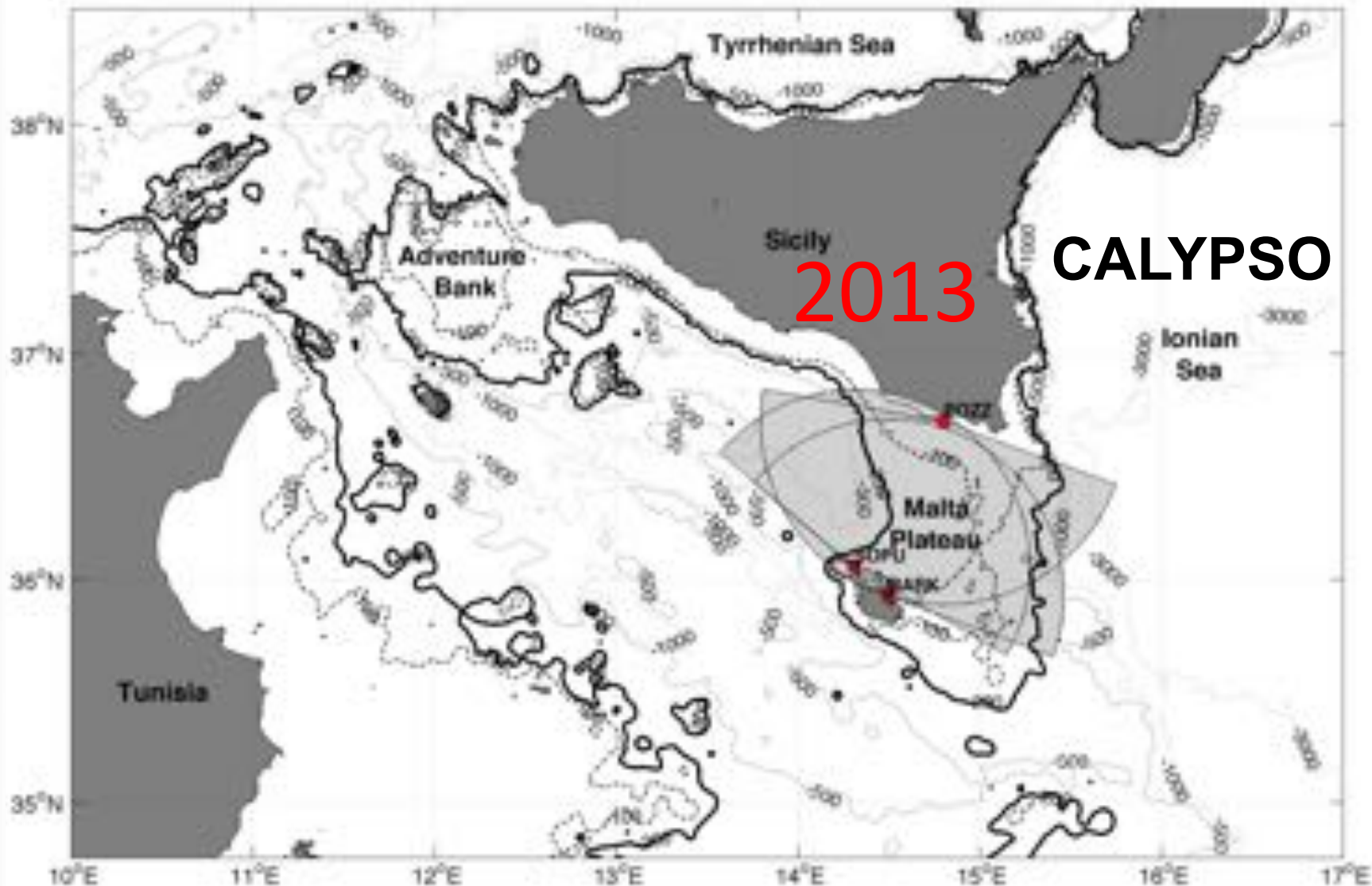
***Register online to get access to data***

The **Professional Interface** targets experts. This will show quick view plots and make possible the downloading of data (NetCDF, ASCII), the extraction of data sub-sets and also handle special data requests. Access to the Calypso Professional Data Interface is restricted to registered users. New users can register on the Calypso portal.

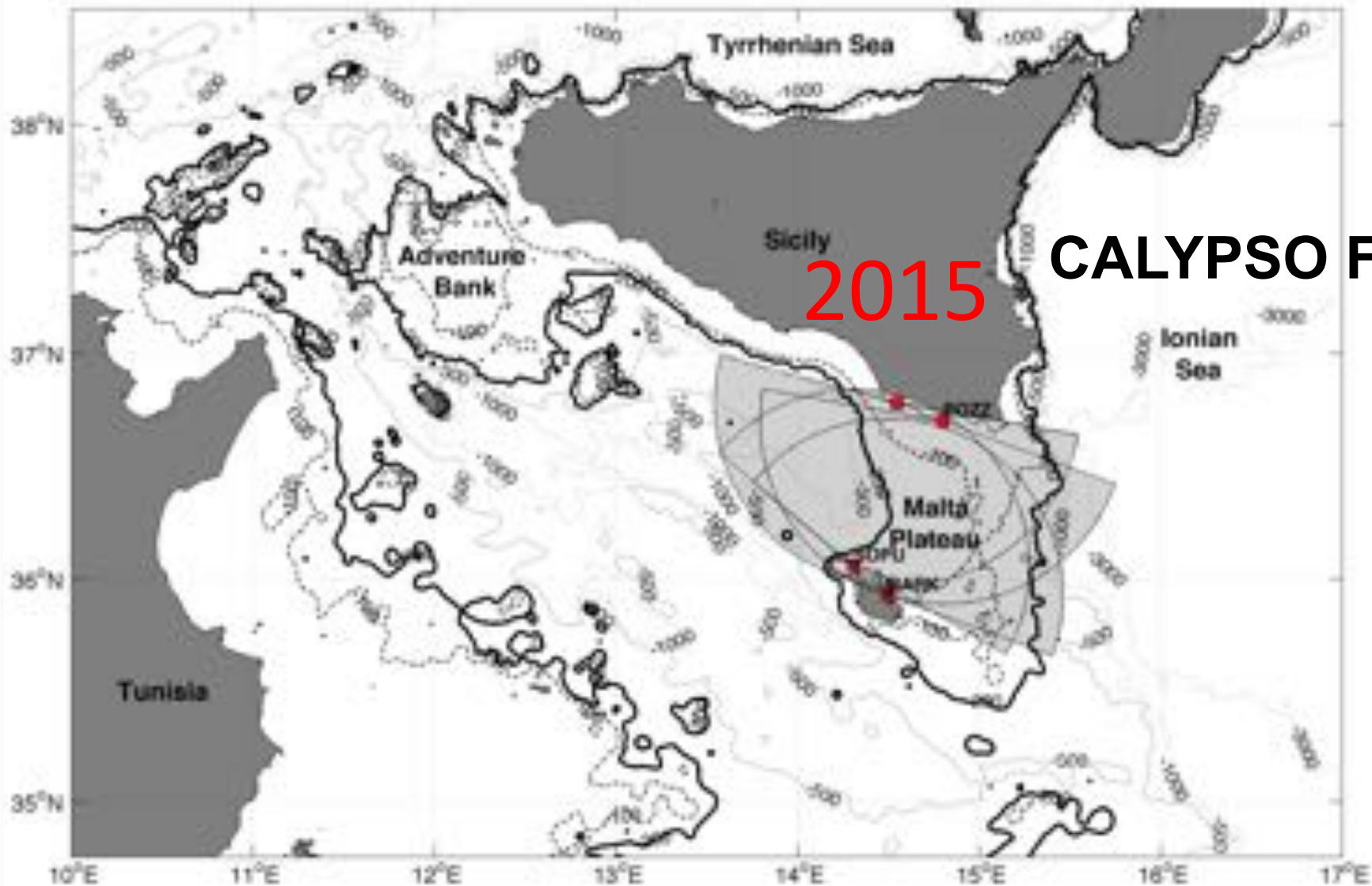
# Network expansion and challenges



# Network expansion and challenges

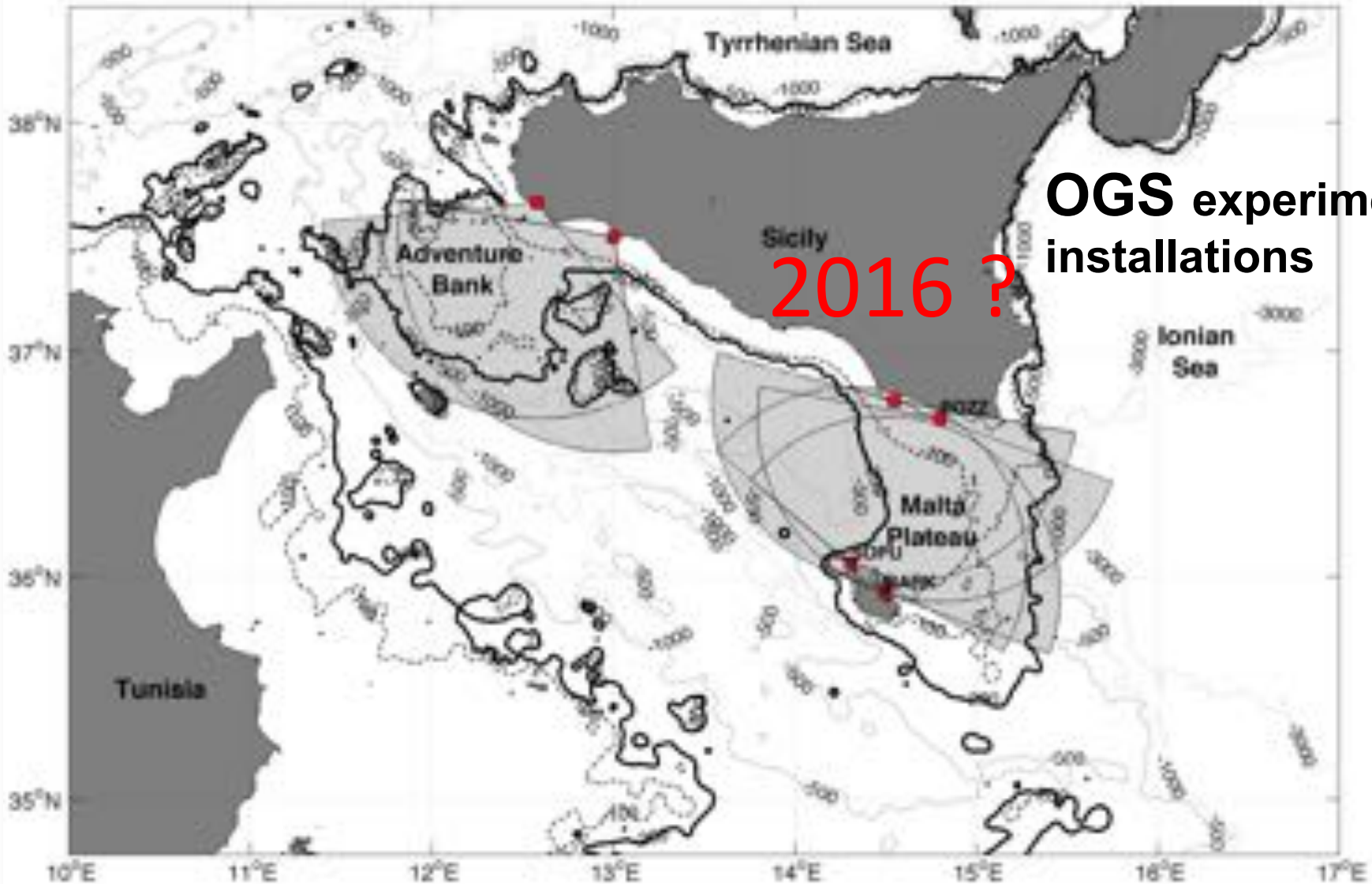


# Network expansion and challenges



**CALYPSO FO**

# Network expansion and challenges



**OGS experimental installations**

**2016 ?**

# Conclusions

- Mapping the surface currents and waves is a **crucial issue** for the Sicilian channel
- The oil spill is still an unsolved phenomenon in this area
- The performance of the HF Radar technology is proven
- The expansion of the network is on going
- The potentiality of this technology in the **Search And Rescue** activities is very high (need of further effort in this direction)

# Acknowledgements

**All the Calypso partners (both in Italy and Malta)**

- **The UNIPA Staff (Fulvio Capodici and Alba Abbate)**
- **The IOM-Malta (Adam Gauci, Joel Azzopardi, Marija Attard)**
- **Italian Coast Guard Headquarter staff**
- **Qualitas Instruments staff**

Meeting in Ragusa  
2 November 2011

# Fourth Meeting of The Global High Frequency Radar Network

Heraklion, Crete, Greece

22-23 September 2015

---

**THANKS FOR LISTENING**

---

**GIUSEPPE CIRAULO**

giuseppe.ciraulo@unipa.it